

**Surveyors, plans and maps of West Guildford,
Guildford and Bassendean in State Records
Office and State Library of WA**

J. S. Roe 1829



[J.S. Roe - eye sketch of the Swan River, October-November 1829.](#)

Henry Sutherland 1829



[Guildford 17. Site of Guildford by H. C. Sutherland, 1829 \[scale: 4 chains to an inch, Tally No. 005705\].](#)



[Guildford 17A. Site of Guildford. Drawn from the survey of Sutherland \[scale: 4 chains to an inch, Tally No. 005706\].](#)



[Guildford 17A. Plan of the townsite of Guildford showing convict site in Meadow Street and Lots bounded by the Swan River/Helena River. Market Street to East Street \[Unsigned\].](#)

Ralph Clint 1831 West Guildford Townsite



[Swan River, sheet 9, by R. Clint, near Guildford \[Tally No. 005122\].](#)

Robert Dale 1831



[Swan and Helena Rivers from documents Robert Dale \(shows Dales expeditions\) \[Tally No. 005249\].](#)

Hillman 1836



[Guildford 17F. Plan of boundaries proposed for the townsite of Guildford in Western Australia, 7 March 1836. A Hillman, Colonial Draftsman \[Tally No. 005711\].](#)

Phillip Chauncy 1842 [P.L.S. Chauncy Field Book No. 15](#)



[Guildford 17C. Plan of the townsite of Guildford. Philip Chauncy \[scale: 4 chains to an inch, Tally No. 005709\].](#)

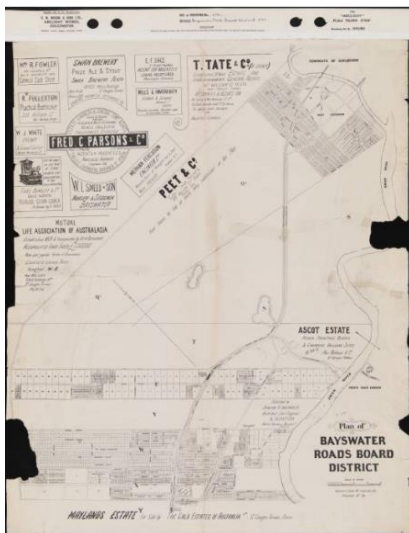


[Guildford 17B. Plan of the townsite of Guildford as marked out on the ground in 1842 \[scale: 4 chains to an inch, Tally No. 005708\].](#)



[Guildford 17/1. Guildford - Lots between Helena River and Swan River, and Lots west of Swan River to West Road \[scale: 4 chains to an inch, Tally No. 005712\].](#)

D. H. Inverarity 1899 Plan of Bayswater Road Board District and West Guildford

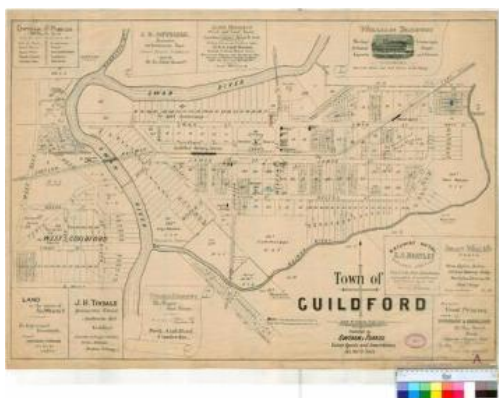


https://encore.slwa.wa.gov.au/iii/encore/record/C_Rb2099177

Owtram and Purkiss 1902

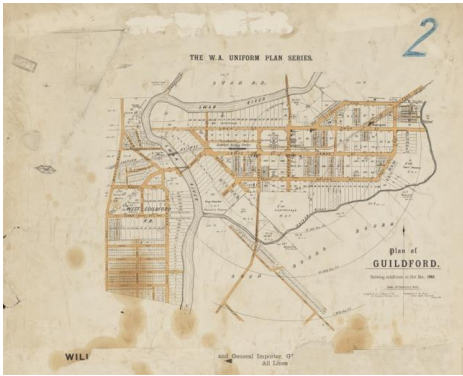


[Guildford 17/7A. Town of Guildford. Published by Owtram & Purkiss, Estate Agents and Sworn Valuers, 363 Hay Street, Perth. Compiled and lithographed by C. M. Purkiss 10/08/1902 \[scale: 4 chains to an inch\].](#)



[Guildford 17/7B. As with 17/7A but in addition this lithograph was registered with the District Survey Office and a number of the lots have been annotated \[Tally No. 005714\].](#)

C. H. Evans 1903



Showing subdivisions to 31st Dec. 1903 https://encore.slwa.wa.gov.au/iii/encore/record/C_Rb4584695

W. C. Outram c1913 Plan of West Guildford https://encore.slwa.wa.gov.au/iii/encore/record/C_Rb2144193